



Republic of the Philippines
Province of Albay

ALBAY PUBLIC SAFETY AND EMERGENCY MANAGEMENT OFFICE
Provincial Disaster Operation Center
Legazpi City

**MAYON VOLCANO OPERATION
ACTIVITY/MONITORING REPORT 99-2026**

May 03, 2026 - 12:00 NN

I. BACKGROUND INFORMATION

DATE: May 03, 2026

SUMMARY OF 24HR OBSERVATION (12 AM yesterday to 12 AM today)

ALERT LEVEL STATUS: **3**
VOLCANIC EARTHQUAKES: **32 including 25 volcanic tremors (2-15 minutes)**
ROCKFALL EVENTS: **284**
PYROCLASTIC DENSITY CURRENT (PDC): **14**
SULFUR DIOXIDE FLUX: **1,586tonnes / day (01 May 2026)**

Lava effusion w/ lava flow on Basud (3.8 km), Bonga (3.2 km), and Mi-isi (1.3 km) gullies, with episodic minor strombolian activity and short-lived lava fountaining; Successive pyroclastic density currents (PDC) along Mi-isi Gully within the PDZ, and ashfall on the southwestern slopes. The crater glow is fair (naked eye). The plume is on Moderate emission; west-northwest drift. Volcano has a Short-term deflation of the edifice with shorter-term inflation on the northeastern flank. [PHIVOLCS]

II. EVACUATION REPORT (as of May 03, 2026)

CITY/MUNICIPALITY	BARANGAY	EVACUATED POPULATION			Evacuation Center	
		FAMILIES	PERSONS			
			Male	Female		
1. Tabaco City	Buang	86			304	Buang Evacuation Center
	Buhian	21			58	Buhian EC
	Magapo	337			1,262	HMR Permanent Alternate House
	Sitio Nagsipit (Mariroc)	23			86	Pawa ES
	P-7 Oson	22			76	San Antonio EC
Sub-Total	5	489	-	-	1,786	6
2. Malilipot	Calbayog (Purok 2,3,4	271			1,018	San Jose ES
	Purok 2,3,4	107			375	San Jose National HS
	San Roque (Purok 6)	28			84	San Jose ES
	Canaway (Purok 1)	2			5	Barangay Hall
Sub-Total	3	408	-	-	1,482	3
3. Bacacay						
Sub-Total	0					
4. Sto. Domingo						
Sub-Total	0	-	-	-	-	
5. Legazpi City						
Sub-Total	0					
6. Daraga	Mi-isi	1			1	Daraga Relocation Site P1-BALDO 1
	Sub-Total	1	1	-	-	1
7. Camalig	Anoling	123			433	Tagaytay ES
	Sua	1			6	Outside EC
	Quirangay	78			284	Bariw ES
		3			3	Outside EC
Sub-Total	3	205	-	-	726	4
8. Guinobatan						
	Sitio Basiao	4			16	Private Houses
Sub-Total	1	4	-	-	16	1
9. Ligao City	Baligang	19			77	Baligang ES
		7			23	Private Houses
	Sub-Total	1	26	-	-	100
GRAND-TOTAL	14	1,133	-	-	4,111	17

III. CONDITIONS OF CITIES AND MUNICIPALITIES

CITY/ MUNICIPALITY	Ashfall	Lahar	Telecom	Power Interruption	Water Supply
Tabaco City	NR	None	N/A	MAGAPO, BUANG, MARIROC (NAGSIPIT), OSON, BUHIAN	N/A
Malilipot	NR	None	N/A	N/A	N/A
Bacacay	NR	None	N/A	N/A	N/A
Sto. Domingo	NR	None	N/A	N/A	N/A
Legazpi City	NR	None	N/A	N/A	N/A
Daraga	None	None	N/A	N/A	N/A
Camalig	<ol style="list-style-type: none"> 1. Anoling 2. Sua 3. Quirangay 4. Cabangan 5. Gapo 6. Libod 7. Poblacion 1 8. Poblacion 2 9. Poblacion 3 10. Poblacion 4 11. Poblacion 5 12. Poblacion 6 13. Poblacion 7 14. Salugan 15. Sumlang 16. Tumpa 	None	N/A	ANOLING (P-4 TO 7), SUA (P-7), AND QUIRANGAY (PORTION OF P-6 & P-7) (POWER SHUTDOWN AS OF JANUARY 8, 2026)	N/A
Guinobatan	<ol style="list-style-type: none"> 1. Minto 2. Malabnig 3. Mapaco 4. Doña tomasa 5. Agpay 6. San Rafael 7. Maguiron 8. Calzada 9. Iraya 10. Muladbucad grande 11. Inamnan pequeño 12. Inamnan grande 13. Bubulsan 14. Lomacao (Heavy) 15. Maninila 16. Travesia 17. Lower binogsacan 18. Ilawod 19. Maipon 20. Morera (Heavy) 21. Malipo 22. Ongo 23. Batbat 24. Cabaloaon 25. Bololo (Heavy) 26. Malobago 27. Sinungtan (Minimal) 28. Palanas 29. San jose (Minimal) 30. Masarawag (Heavy) 31. Inascan 32. Poblacion 33. Pood 34. Balite 35. Banao 36. Mauraro (Minimal) 37. Upper Binogsacan 38. Quitago 39. Doña Mercedes 40. Upper Binogsacan 	None	N/A	N/A	N/A

	41. Muladbucaad Pequeno				
Ligao City	<ol style="list-style-type: none"> 1. Busac 2. Allang 3. Palapas 4. Francia 5. Abella 6. Malama 7. Paulba 8. Maonon 9. Balanac 10. Tupas 11. Tiongson 12. San Vicente 13. Tandarura 14. Pandan 15. Bacong 16. Cabarian 17. Pinamaniquian 18. Oma Oma 19. Catburawan 	None	N/A	N/A	N/A
Oas	53 Barangays Badbad Badian Bagsa Bagumbayan (New Town) Balogo Banao Bangiawon Bongoran (Banana Island) Bogtong Busac Cadawag Cagmanaba Calaguimit Calpi Calzada (Road Island) Camagong Casinagan Centro Poblacion Coliat Del Rosario Gumabao Ilaor Norte (Black Region) Ilaor Sur (Luyung Kali) Iraya Norte (Balaw Team/Sapang Palay) Iraya Sur Manga Maporong Maramba Moroponros Matambo Mayag Mayao Nagas San Pascual (Nale) Obaliw-Rinas Pistola Ramay Rizal (Rabak) Saban (Sabang) San Agustin San Antonio San Isidro San Jose San Juan San Miguel San Ramon San Vicente (Suca) Talisay				

	Talongog Tapel Tobgon Tobog Tablon (light ashfall)				
Libon	Apud				
TOTAL BARANGAYS	130			8	

Source: C/MDRRMO's NR: No Reports

IV. AFFECTED POPULATION OF ASHFALL

CITY/ MUNICIPALITY	Barangays	Families	Persons	Household	Remarks
Tabaco City					NR
Malilipot					NR
Bacacay					NR
Sto. Domingo					NR
Legazpi City					NR
Daraga	0				
Camalig	16	8,129	28,082		
Guinobatan	41	26,654	91,225		
Ligao City	19	9,384		8,626	
Oas	53	21,208	76,056		
Libon	1				
TOTAL	130	65,375	195,363	8,626	

*NR-No report

V. IMMEDIATE NEEDS AND RECOMMENDATIONS

1. Additional N95 Facemask Supplies
2. Additional Hygiene Kit Supplies

VI. ACTIVITIES UNDERTAKEN

APSEMO

1. Released PDRRMC-APSEMO ADVISORY- 2026 – 12
2. Maintained 24-hour PDOC operation and monitoring.
3. Coordinated with Phivolcs on the recent lava collapse and continues monitoring of Mayon Volcano Status.
4. Coordinated with MDRRMOs of Mayon unit for the status and ongoing operation due to sudden lava explosion today.
5. Consolidate situational reports from the LGU's and response clusters.
6. Maintained Mayon Eruption 2026 Joint Operation Center.
7. Coordinated with the Albay Provincial Police Office for the additional deployment of personnel for traffic management in the 3rd District.
8. Released updates and provided media interview for public awareness and information.
9. Deployed PEO 3 Water trucks and 1 grader truck with manpower at Guinobatan and Camalig for clearing operation.

PROVINCIAL HEALTH OFFICE

1. Distributed N95 and Surgical Mask to the affected Municipality or City and hospital.
2. Continuous monitoring and situation reporting were conducted to provide updates and guide further response actions.
3. The Operations Center (OpCen) hotline remains fully operational.
4. The Provincial Health Office's official Facebook page continues to serve as a key platform for the dissemination of health advisories, public information, and online health promotion materials, particularly those related to the ongoing activity of Mayon Volcano.

PROVINCIAL ENGINEERING OFFICE

1. Provided two (2) water trucks in Guinobatan, and one(1) water truck plus one (1) grader in Camalig.

ALBAY PROVINCIAL POLICE OFFICE

1. Conducted an intensified Police Visibility/Presence operation in relation to the Alert Level Status of Mt. Mayon Volcano within the 6–7-kilometer Permanent Danger Zone (PDZ) at Ligao and Daraga, Albay.
2. Coordinated with APSEMO for possible deployment.
3. Deployed additional personnel for traffic management in the 3rd District.

MDRRMO CAMALIG

1. Continuous Monitoring of Mayon Volcano Activities
2. Continuous Monitoring of Evacuation Centers, conducted by Camalig-MDRRMO
3. Distribution of 125 FFPs to Mayon - affected families. 124 families from brgy. Anoling and 1 family Outside EC from brgy. Sua
4. Duty personnel at Tagaytay Elementary School.
5. Duty personnel at Tagaytay Elementary School.
6. Lava flow collapse-fed pyroclastic density current at the southwestern slopes of Mayon Volcano at 05:38 PM on 02 May 2026
7. Camalig Fire Station together with the local residents, took part in the flow of water to the vehicles in Tinampo, in order to prevent one accident and avoid the community from the danger caused by the "uson" mountain.
8. Several residents of Camalig, Albay are currently taking shelter at the Camalig Command Center in Brgy. Salugan, where they are receiving appropriate assistance against the hazards caused by the heavy ashfall from Mayon Volcano
9. Due to the heavy ashfall in the municipality caused by the continuing abnormal activity of the volcano, the local government, through the MDRRMO, PNP, MHO, and BFP, immediately distributed face masks to the public to help prevent lung irritation and other related health issues.
10. Distribution of Face Masks at Camalig, Albay by OCD5 Operations personnel

MDRRMO GUINOBATAN

1. Inform the LCE about the Mayon Status
2. Continuous coordination with BDRRMC and evaluation of families living outside the 6-km PDZ
3. No entry on the 6-km PDZ with PNP and Barangay Tanods detailed on the entry point
4. Information Dissemination on Mayon Volcano Alert Level
5. Continuous monitoring of Mayon updates.
6. Monitoring of Mayon volcano air quality
7. Phil. Army in place for further instructions.
8. On blue alert status and stand by alert.

MDRRMO DARAGA

1. The MDRRMC released MDRRMC Advisory No. 05-2026 urging the residents near the vicinity of the incident to remain indoors unless absolutely necessary, wear face masks and stay alert.
2. The MDRRMO conducted another site monitoring of the Mayon Unit barangays to check on their status.

2. Conducted a site monitoring of the Mayon Unit barangays Matnog, Bañadero, Budiao, Mi-isi, and Salvacion to confirm the early reports from the Barangay officials of indicate no ashfall in their area.

MDRRMO LIGAO

1. Coordinated with the Barangay DRRM Officials and ensure the activation of the BDRRM Council.
2. Distribution of facemask to the affected Barangays at Upland Unit of Ligao City to minimize health risk from ashfall exposure.
3. Established tents at CDRRMO Operation Center for possible evacuation of affected Individuals

VII. DOCUMENTATION

Released PDRRMC-APSEMO ADVISORY- 2026 - 12



Provincial Government of Albay
ALBAY PROVINCIAL DISASTER RISK REDUCTION AND MANAGEMENT OFFICE
ALBAY PUBLIC SAFETY AND EMERGENCY MANAGEMENT OFFICE
Provincial Disaster Operation Center


PDRRMC-APSEMO ADVISORY- 2026 - 12

ASHFALL

May 02, 2026
6:00 P.M.

*In accordance with **PHIVOLCS Mayon Volcano Bulletin issued May 2, 2026**, following today's pyroclastic density current (PDC) resulting to ashfall from Mayon Volcano, and in line with **Alert Level 3**, we strongly advise all Albayanos affected to remain indoors, wear N95 face masks if outdoor activity is absolutely necessary, and exercise extreme caution on ash-covered, slippery roads.*

All local government units are directed to enforce the strict prohibition within the 6-km Permanent Danger Zone and ensure the safety of residents in extended danger areas.


NOEL E. ROSAL
Governor



source: ORHC/apsemo/advisory12/Mayon 2026



The Albay Public Safety and Emergency Management Office Department Head attended a virtual meeting with the Office of Civil Defense



Albay Public Safety and Emergency Management Office personnel on duty continuously monitored reports and updates from the LGUs



Deployed PEO 3 Water trucks and 1 grader truck with manpower at Guinobatan and Camalig for clearing operation



VIII. AUTHENTICATION

Prepared by:

PLANS AND OPERATIONS DIVISION

Approved:


OSCAR ROBERT H. CRISTOBAL
APSEMO Department Head