



Republic of the Philippines
Province of Albay

ALBAY PUBLIC SAFETY AND EMERGENCY MANAGEMENT OFFICE
Provincial Disaster Operation Center
Legazpi City

MAYON VOLCANO OPERATION ACTIVITY/MONITORING REPORT 103-2026

May 06, 2026 – 5:00 PM

I. BACKGROUND INFORMATION

DATE: May 06, 2026

SUMMARY OF 24HR OBSERVATION (12 AM yesterday to 12 AM today)

ALERT LEVEL STATUS: **3**
VOLCANIC EARTHQUAKES: **11 including 3 volcanic tremors (3-6 minutes)**
ROCKFALL EVENTS: **283**
PYROCLASTIC DENSITY CURRENT (PDC): **17**
SULFUR DIOXIDE FLUX: **2,184 tonnes / day (05 May 2026)**

Lava effusion w/ lava flow on Basud (3.8 km), Bonga (3.2 km), and Mi-isi (1.3 km) gullies; The crater glow is fair (naked eye). The plume is moderate emission in west drift. Volcano has a short-term deflation of the edifice with shorter-term inflation on the northeastern flank. [PHIVOLCS]

II. EVACUATION REPORT (as of May 06, 2026)

PROVINCIAL DISASTER RISK REDUCTION MANAGEMENT COUNCIL						
Provincial Disaster Operation Center Legazpi City						
EVACUATION REPORT: MAYON 2026 as of 5:00 PM May 6, 2026						
CITY/MUNICIPALITY	BARANGAY	EVACUATED POPULATION			Evacuation Center	
		FAMILIES	PERSONS			
			Male	Female		
1. Tabaco City	Buang	86			304	Buang Evacuation Center
	Buhian	21			58	Buhian EC
	Maqapo	336			1,261	HMR Permanent Alternate House
	Sitio Nagsipit (Marion)	23			85	Pawa ES
	P-7 Oson	22			76	San Antonio EC
Sub-Total	5	488	-	-	1,784	6
2. Malilipot	Calbayog (Purok 2,3)	271			1,018	San Jose ES
	Purok 2,3,4	107			375	San Jose National HS
	San Roque (Purok 6)	28			84	San Jose ES
	Canaway (Purok 1)	2			5	Barangay Hall
Sub-Total	3	408	-	-	1,482	3
3. Bacacay						
Sub-Total	0					
4. Sto. Domingo						
Sub-Total	0	-	-	-	-	
5. Legazpi City						
Sub-Total	0					
6. Daraga	Mi-isi	1			1	Daraga Relocation Site P1-BALDO 1
Sub-Total	1	1	-	-	1	0
7. Camalig	Anoling	123			433	Tagaytay ES
	Sua	1			6	Outside EC
	Quirangay	78			285	Bariw ES
		2			2	Outside EC
Sub-Total	3	204	-	-	726	4
8. Guinobatan						
	Muladbucad	4			16	Private Houses
Sub-Total	1	4	-	-	16	1
9. Ligao City	Baligang	20			82	Baligang ES
		6			17	Private Houses
	Sub-Total	1	26	-	-	99
GRAND-TOTAL	14	1,131	-	-	4,108	16

Source:MDRRMO, LGUs (Data Validation in progress)

Evacuation Centers: Deped-School-: Private-: LGU= Total

I

CITY/ MUNICIPALITY	Ashfall	Lahar	Telecom	Power Interruption	Water Supply
Tabaco City	NR	None	N/A	MAGAPO, BUANG, MARIROC (NAGSIPIT), OSON, BUHIAN	N/A
Malilipot	NR	None	N/A	N/A	N/A
Bacacay	NR	None	N/A	N/A	N/A
Sto. Domingo	NR	None	N/A	N/A	N/A
Legazpi City	NR	None	N/A	N/A	N/A
Daraga	None	None	N/A	N/A	N/A
Camalig	<ol style="list-style-type: none"> 1. Anoling 2. Sua 3. Quirangay 4. Cabangon 5. Libod 6. Poblacion 1 7. Poblacion 2 8. Poblacion 3 9. Poblacion 4 10. Poblacion 5 11. Poblacion 6 12. Poblacion 7 13. Salugan 14. Sumlang 15. Tumpa 	None	N/A	ANOLING (P-4 TO 7), SUA (P-7), AND QUIRANGAY (PORTION OF P-6 & P-7) (POWER SHUTDOWN AS OF JANUARY 8, 2026)	N/A
Guinobatan	<ol style="list-style-type: none"> 1. Agpay 2. Balite 3. Banao 4. Batbat 5. Bololo 6. Bubulusan 7. Cabalaoan 8. Calzada 9. Dona Mercedes 10. Dona Tomasa 11. Ilawod 12. Inamnan grande 13. Inamnan pequeno 14. Inascan 15. Iraya 16. Lomacao 17. Binogsacan Lower 18. Maguiron 19. Maipon 20. Malabnig 21. Malipo 22. Malobago 23. Maninila 24. Mapaco 25. Masarawag 26. Mauraro 27. Minto 28. Morera 29. Muladbucad grande 30. Muladbucad Pequeno 31. Ongo 32. Palanas 33. Poblacion 34. Pood 35. Quibongbongan 36. Quitago 37. San Jose 38. San Rafael 39. Sinungtan 40. Travesia 41. Binogsacan Upper 42. Catomag 43. Tandarora 	None	N/A	All Areas covered by Ligao, Polangui, Malinao, and Tabaco Substations (May 05, 2026 7:00 AM)	N/A
	44. San Francisco				

Ligao City	1. Busac 2. Allang 3. Palapas 4. Francia 5. Abella 6. Malama 7. Paulba 8. Maonon 9. Balanac 10. Tupas 11. Tiongson 12. San Vicente 13. Tandarura 14. Pandan 15. Bacong 16. Cabarian 17. Pinamaniquian 18. Oma Oma 19. Catburawan	None	N/A	N/A	N/A
Oas	NR	None	N/A	N/A	N/A
TOTAL BARANGAYS	78			12	

Source: C/MDRRMO's NR: No Reports

IV. AFFECTED POPULATION (ASHFALL)

CITY/ MUNICIPALITY	Barangays	Families	Persons	Household	Remarks
Camalig	15	8,129	28,082		
Guinobatan	44	28,357	98,116		
Ligao City	19	9,766	-		
TOTAL	78	46,252	126,198		

*NR-No report

V. DAMAGE REPORT ON AGRICULTURE

LGUS	RICE			
	Totally Damaged (Area)	Partially Damaged (Area)	No. of Farmers Affected	Losses (in Pesos)
Camalig	24.26 ha	-	34	2,343,470.00
Guinobatan	-	17.0 ha	53	295,093.42
TOTAL	24.26 ha	17.0 ha	87	Php 2,638,563.42

LGUS	HVCDP			
	Totally Damaged (Area)	Partially Damaged (Area)	No. of Farmers Affected	Losses (in Pesos)
Camalig	9.4 ha	-	14	295,093.42
Daraga	9.25 ha	-	20	2,825,995.06
Guinobatan	22.89 ha	-	50	452,000.00
TOTAL	24.26 ha	17.0 ha	84	Php 4,055,666.01

Source: APAO

VI. DAMAGE REPORT ON LIVESTOCK

Mortalities and Missing Animals

Municipality/City	Number of Affected Farmers	Animal Type	No. of Heads	Status
Camalig	3	Carabao	5	
		Carabao	1	Missing
		Cattle	2	
		Cattle	1	Missing
		Dog	5	
		Chicken	10	
Daraga	7	Carabao	2	
		Cattle	1	
		Chicken	30	
TOTAL	10		57	

SUMMARY

Animal Type	No. of Heads
Cattle	4
Carabao	8
Chicken	40
Dog	5

Source: AVO

VII. IMMEDIATE NEEDS AND RECOMMENDATIONS

1. Additional N95 Facemask Supplies
2. Additional Hygiene Kit Supplies
3. Potable Water
4. Jerrycan requested by Camalig RHU

VIII. ACTIVITIES UNDERTAKEN

APSEMO

1. Released PDRRMC-APSEMO ADVISORY- 2026 – 12.
2. Maintained 24-hour PDOC operation and monitoring.
3. Consolidate situational reports from the LGU's and response clusters.
4. Maintained Mayon Eruption 2026 Joint Operation Center.
5. Released updates and provided media interview for public awareness and information.
6. Deployed PEO 2 Water trucks, 1 grader truck, and 1 dump truck with manpower at Guinobatan and Camalig for clearing operation.
7. Coordinates with PEO to transport 220 sacks of charcoal, lumber, firewood, and 600 units of potable water, supplies specifically to aid in heating, cooking, and minor repairs for affected households in Barangay Mi-isi Daraga, Bariw and Tagaytay, Camalig and LGU Guinobatan.
8. Continuously provided timely information to various agencies.
9. Declaration of a State of Calamity in LGUs effected by the Mayon Eruption.

PROVINCIAL HEALTH OFFICE

1. The Provincial Health Office thru the Health Emergency Operations Center (HEOC) handed over:
 - Camalig RHU – distributed 10 boxes of Aquatabs.
 - Guinobatan RHU – distributed 1 box 400 pcs n95 plus 2,000 surgical masks and 10 box of aquatabs.
 - Ligao CHO - distributed 10 boxes of Aquatabs.
2. Handed over 1000 facemask, 100 goggles, 2 boxes clean the world bath soap to Tagaytay EC, Camalig, Albay.
3. The Operations Center (OpCen) hotline remains fully operational.
4. The Provincial Health Office's official Facebook page continues to serve as a key platform for the dissemination of health advisories, public information, and online health promotion materials, particularly those related to the ongoing activity of Mayon Volcano.

PROVINCIAL ENGINEERING OFFICE

1. Provided one (1) water lorry truck in Guinobatan, one (1) water lorry truck, one (1) grader, and one (1) dump truck in Camalig.

ALBAY VETERINARY OFFICE

1. Distributed ruminant feeds to Brgy. Anoling, Sua, Tumpa and Quirangay – May 3, 2026 & Brgy. Maninila and Dona Thomasa, Guinobatan – May 6, 2026.
2. Continued monitoring and assessment of the actual field situation to document, validate and quantify damages and losses to livestock and companion animals.
3. Coordination with Department of Agriculture Regional Field Office 5 and affected CMLGUs.
4. Deployed AVO veterinary personnel and coordinated with concerned LGUs and Barangays.
5. Prepared and conducted inventory of veterinary medical intervention supplies (medicines, vitamins, dewormers, antibiotics, etc.), companion and livestock animal feeds, supplies for feeding camp (drums, sakoline shed, feeding trough/drums, etc.) and ropes.
6. Monitoring of Cash for Work (CFW) Program funded by DSWD at animal pooling sites in the Municipalities of Camalig, Legazpi City Malilipot, Sto. Domingo- February 20-March 5, 2026

BUREAU OF FIRE PROTECTION-ALBAY

1. Deployed a total 183 personnels consisting of 151 fire suppression, 17, Special Rescue Force, and 15 EMS. Also, a total of 28 vehicles consisting of 24 firetrucks, 2 rescue truck, and 2 ambulances.
2. Conducted continuous road flushing/clearing and water tankering.

PHILIPPINE ARMY

1. Conducted transportation and pick-up of 2,305 pcs of Food Packs at DSWD Warehouse Malabog, Daraga and unloads to San Jose, Malilipot Evacuation Site using one (2) KM 450 unit of the 31IB.

MDRRMO GUINOBATAN

1. Inform the LCE about the Mayon Status
2. Continuous coordination with BDRRMC and evaluation of families living outside the 6-km PDZ
3. No entry on the 6-km PDZ with PNP and Barangay Tanods detailed on the entry point.
4. Information Dissemination on Mayon Volcano Alert Level
5. Continuous monitoring of Mayon updates.
6. Monitoring of Mayon volcano air quality
7. Phil. Army in place for further instructions.
8. On blue alert status and stand by alert.
9. Ongoing flushing of roads and areas with the aid different units of BFP from the province of Albay, Camarines sur, Sorsogon, and Masbate.
10. Ongoing distribution of facemask to the public.
11. Strict compliance and implementation of MDRRMC Advisory No. 3 s. 2026 adopting PDRRMC – APSEMO Advisory – 2026 -12.
12. Strict compliance and implementation of MDRRMC Advisory No. 4 s. 2026 directing all barangays to defer or reschedule fiesta-related events.
13. Strict compliance to MDRRMC ADVISORY No. 6 s. 2026 – set of advices to follow regarding the Mayon Volcano Alert Level 3 Ashfall.
14. Ongoing Water rationing to the different Barangays.
15. Ongoing Potable water rationing to the different Barangays.
16. The MDRRMO recommends to put the municipality under the state of calamity.
17. Implementation of MDRRMC No. 7 s. 2026 – lifting of suspension of classes.

MDRRMO DARAGA

1. The MDRRMC released MDRRMC Advisory No. 05-2026 urging the residents near the vicinity of the incident to remain indoors unless absolutely necessary, wear face masks and stay alert.
2. Disseminating the Strict Prohibition of Human Activity within the 6-km Permanent Danger Zone of Maon Volcano Advisory to Mayon Unit Barangays

CDRRMO LIGAO CITY

1. Coordinated with the barangay DRRM Officials and ensure yje activation of the BDRRM Council.
2. Distributed facemask to the affected barangays at Upland Unit of Ligao City to minimize health risk from ashfall exposure.
3. Established tents at CDRRMO Operation Center for possible evacuation of affected individuals.

IX. DOCUMENTATION

Released PDRRMC-APSEMO ADVISORY- 2026 - 12



Provincial Government of Albay
ALBAY PROVINCIAL DISASTER RISK REDUCTION AND MANAGEMENT OFFICE
ALBAY PUBLIC SAFETY AND EMERGENCY MANAGEMENT OFFICE
Provincial Disaster Operation Center


PDRRMC-APSEMO ADVISORY- 2026 - 12

ASHFALL

May 02, 2026
6:00 P.M.

*In accordance with **PHIVOLCS Mayon Volcano Bulletin issued May 2, 2026**, following today's pyroclastic density current (PDC) resulting to ashfall from Mayon Volcano, and in line with **Alert Level 3**, we strongly advise all Albayanos affected to remain indoors, wear N95 face masks if outdoor activity is absolutely necessary, and exercise extreme caution on ash-covered, slippery roads.*

All local government units are directed to enforce the strict prohibition within the 6-km Permanent Danger Zone and ensure the safety of residents in extended danger areas.


NOEL E. ROSAL
Governor



source: ORHC/apsemo/advisory12/Mayon 2026

The Provincial Engineering Office provided one (1) water lorry truck in Guinobatan, one (1) water lorry truck, one (1) grader, and one (1) dump truck in Camalig for continuous clearing operations due to heavy ashfall.



AVO - Distribution of Ruminant Concentrate



Declaration of a State of Calamity in LGUs effected by the Mayon Eruption.



Republic of the Philippines
PROVINCE OF ALBAY
Legazpi City



OFFICE OF THE SANGGUNIANG PANLALAWIGAN

EXCERPTS FROM THE MINUTES OF THE 40TH REGULAR SESSION OF THE 15TH SANGGUNIANG PANLALAWIGAN NG ALBAY (SPA) HELD AT THE SESSION HALL, PROVINCIAL CAPITOL ANNEX, LEGAZPI CITY, ON MAY 5, 2026.

PRESENT:

HON. FARIDA S. CO
Vice Governor and Presiding Officer

Hon. Juan Miguel Ricardo S. Salceda	Senior Board Member
Hon. Melissa A. Abadeza – Arnedilla	Board Member, <i>Floor Leader</i>
Hon. Brayon P. Arandia	Board Member, <i>Asst. Floor Leader</i>
Hon. John Gio Ong Bongao	Board Member
Hon. Glenn O. Casulla	Board Member
Hon. Sheina Marie C. Onrubia – Dela Cruz	Board Member
Hon. Harold O. Imperial	Board Member
Hon. Wilfredo V. Maronilla	Board Member
Hon. Emmanuel C. Ribaya	Board Member
Hon. Marian Caroline Ziga – So	Board Member
Hon. Patricia Gonzalez – Alsua	Ex-Officio Board Member, <i>PCL President</i>
Hon. Milagros B. Bal	Ex-Officio Board Member, <i>LNB President</i>
Hon. Carlos Matthew Conrado Gamboa	Ex-Officio Board Member, <i>SK Federation President</i>

PROVINCIAL RESOLUTION NO. 0579-2026

DECLARING THE CITIES OF LEGAZPI, LIGAO, AND TABACO, AND THE MUNICIPALITIES OF STO. DOMINGO, MALILIPOT, DARAGA, GUINOBATAN, AND CAMALIG, ALL IN THE PROVINCE OF ALBAY, UNDER A STATE OF CALAMITY, UNTIL LIFTED, DUE TO THE ONGOING UNREST AND PYROCLASTIC DENSITY CURRENT (PDC) EVENTS OF MAYON VOLCANO

AUTHOR: HON. MILAGROS B. BAL
CO-AUTHORS: ALL BOARD MEMBERS PRESENT

WHEREAS, pursuant to Section 16 of Republic Act No. 10121, otherwise known as the “Philippine Disaster Risk Reduction and Management Act of 2010,” and the guidelines set forth by the National Disaster Risk Reduction and Management Council (NDRRMC), a declaration of a State of Calamity may be issued to enable local governments to utilize their Quick Response Fund (QRF) and to implement price control measures and other necessary interventions for disaster response and rehabilitation;

WHEREAS, Mayon Volcano, currently under Alert Level 3 as declared by the Philippine Institute of Volcanology and Seismology (PHIVOLCS), has been experiencing ongoing unrest characterized by frequent rockfalls, ash emissions, and Pyroclastic Density Current (PDC) events, with a significant PDC event occurring on May 2, 2026, resulting in heavy ashfall across multiple areas in the Province of Albay;

Page Two
P. RES. NO. 0579-2026
40th Regular Session
May 5, 2026

WHEREAS, this situation has significantly affected several local government units, resulting in health risks, damage to agriculture and properties, disruption of classes and livelihoods, as well as difficulties in transportation and daily activities; moreover, the deterioration of air quality and limited access to basic services have adversely impacted many families;

WHEREAS, the Albay Public Safety and Emergency Management Office (APSEMO) has recommended the declaration of a state of calamity in the Cities of Legazpi, Ligao, and Tabaco, and the Municipalities of Sto. Domingo, Malilipot, Daraga, Guinobatan, and Camalig, due to the severe impacts of the ashfall and PDC events;

NOW, THEREFORE, on motion of Hon. Milagros B. Bal, unanimously seconded, be it


RESOLVED, AS IT IS HEREBY RESOLVED, by the Sangguniang Panlalawigan, in session assembled, to **DECLARE THE CITIES OF LEGAZPI, LIGAO, AND TABACO, AND THE MUNICIPALITIES OF STO. DOMINGO, MALILIPOT, DARAGA, GUINOBATAN, AND CAMALIG, ALL IN THE PROVINCE OF ALBAY, UNDER A STATE OF CALAMITY, UNTIL LIFTED, DUE TO THE ONGOING UNREST AND PYROCLASTIC DENSITY CURRENT (PDC) EVENTS OF MAYON VOLCANO.**

RESOLVED FURTHER, that this state of calamity shall remain in effect until lifted, based on improved conditions and recommendations from PHIVOLCS and the PDRRMC;

RESOLVED FINALLY, to furnish copies of this resolution to the Office of the Governor, the Albay Public Safety and Emergency Management Office (APSEMO), the Provincial Disaster Risk Reduction and Management Council (PDRRMC), the National Disaster Risk Reduction and Management Council (NDRRMC), the Office of Civil Defense Bicol (OCD-5), the Philippine Institute of Volcanology and Seismology (PHIVOLCS), and all concerned agencies, for their information and appropriate action.


ADOPTED: MAY 5, 2026.

WE HEREBY CERTIFY to the correctness of the foregoing.


ADAN B. EVA
Secretary to the Sanggunian


MILAGROS B. BAL
Author

CO-AUTHORS:



JUAN MIGUEL RICARDO S. SALCEDA



ATTY. MELISSA A. ABADEZA-ARNEDILLA


BRAYAN P. ARANDIA



ATTY. JOHN GIO ONG BONGAO

Page Three
P. RES. NO. 0579-2026
40th Regular Session
May 5, 2026



ATTY. SHEINA MARIE C. ONRUBIA-DELA CRUZ


HAROLD O. IMPERIAL



EMMANUEL C. RIBAYA


PATRICIA GONZALES - ALSUA



ENGR. GLENN O. CASULLA


WILFREDO MARONILLA


MARIAN CAROLINE ZIGA - SO


CARLOS MATTHEW CONRADO GAMBOA

ATTESTED:


FARIDA S. CO
Vice Governor and Presiding Officer

Jen 05/2026

X. AUTHENTICATION

Prepared by:

PLANS AND OPERATIONS DIVISION

Approved:

OSCAR ROBERT H. CRISTOBAL
APSEMO Department Head