



Republic of the Philippines  
Province of Albay

**ALBAY PUBLIC SAFETY AND EMERGENCY MANAGEMENT OFFICE**  
Provincial Disaster Operation Center  
Legazpi City

**MAYON VOLCANO OPERATION  
ACTIVITY/MONITORING REPORT 100-2026**

May 03, 2026 - 5:00 PM

**I. BACKGROUND INFORMATION**

DATE: May 03, 2026

**SUMMARY OF 24HR OBSERVATION (12 AM yesterday to 12 AM today)**

ALERT LEVEL STATUS: **3**

VOLCANIC EARTHQUAKES: **32 including 25 volcanic tremors (2-15 minutes)**

ROCKFALL EVENTS: **284**

PYROCLASTIC DENSITY CURRENT (PDC): **14**

SULFUR DIOXIDE FLUX: **1,586tonnes / day (01 May 2026)**

Lava effusion w/ lava flow on Basud (3.8 km), Bonga (3.2 km), and Mi-isi (1.3 km) gullies, with episodic minor strombolian activity and short-lived lava fountaining; Successive pyroclastic density currents (PDC) along Mi-isi Gully within the PDZ, and ashfall on the southwestern slopes. The crater glow is fair (naked eye). The plume is on Moderate emission; west-northwest drift. Volcano has a Short-term deflation of the edifice with shorter-term inflation on the northeastern flank. [PHIVOLCS]

**II. EVACUATION REPORT (as of May 03, 2026)**

CITY/MUNICIPALITY	BARANGAY	EVACUATED POPULATION			Evacuation Center	
		FAMILIES	PERSONS			
			Male	Female		
<b>1. Tabaco City</b>	Buang	86			304	Buang Evacuation Center
	Buhian	21			58	Buhian EC
	Magapo	337			1,262	HMR Permanent Alternate House
	Sitio Nagsipit (Mariroc)	23			86	Pawa ES
	P-7 Oson	22			76	San Antonio EC
<b>Sub-Total</b>	<b>5</b>	<b>489</b>	-	-	<b>1,786</b>	<b>6</b>
<b>2. Malilipot</b>	Calbayog ( Purok 2,3,4	271			1,018	San Jose ES
	Purok 2,3,4	107			375	San Jose National HS
	San Roque (Purok 6)	28			84	San Jose ES
	Canaway (Purok 1)	2			5	Barangay Hall
<b>Sub-Total</b>	<b>3</b>	<b>408</b>	-	-	<b>1,482</b>	<b>3</b>
<b>3. Bacacay</b>						
<b>Sub-Total</b>	<b>0</b>					
<b>4. Sto. Domingo</b>						
<b>Sub-Total</b>	<b>0</b>	-	-	-	-	
<b>5. Legazpi City</b>						
<b>Sub-Total</b>	<b>0</b>					
<b>6. Daraga</b>	Mi-isi	1			1	Daraga Relocation Site P1-BALDO 1
	<b>Sub-Total</b>	<b>1</b>	<b>1</b>	-	-	<b>1</b>
<b>7. Camalig</b>	Anoling	123			433	Tagaytay ES
	Sua	1			6	Outside EC
	Quirangay	78			284	Bariw ES
		3			3	Outside EC
<b>Sub-Total</b>	<b>3</b>	<b>205</b>	-	-	<b>726</b>	<b>4</b>
<b>8. Guinobatan</b>						
	Sitio Basiao	4			16	Private Houses
<b>Sub-Total</b>	<b>1</b>	<b>4</b>	-	-	<b>16</b>	<b>1</b>
<b>9. Ligao City</b>	Baligang	19			77	Baligang ES
		7			23	Private Houses
	<b>Sub-Total</b>	<b>1</b>	<b>26</b>	-	-	<b>100</b>
<b>GRAND-TOTAL</b>	<b>14</b>	<b>1,133</b>	-	-	<b>4,111</b>	<b>17</b>

### III. CONDITIONS OF CITIES AND MUNICIPALITIES

CITY/ MUNICIPALITY	Ashfall	Lahar	Telecom	Power Interruption	Water Supply
Tabaco City	NR	None	N/A	MAGAPO, BUANG, MARIROC (NAGSIPT), OSON, BUHIAN	N/A
Malilipot	NR	None	N/A	N/A	N/A
Bacacay	NR	None	N/A	N/A	N/A
Sto. Domingo	NR	None	N/A	N/A	N/A
Legazpi City	NR	None	N/A	N/A	N/A
Daraga	None	None	N/A	N/A	N/A
Camalig	<ol style="list-style-type: none"> <li>1. Anoling</li> <li>2. Sua</li> <li>3. Quirangay</li> <li>4. Cabangon</li> <li>5. Gapo</li> <li>6. Libod</li> <li>7. Poblacion 1</li> <li>8. Poblacion 2</li> <li>9. Poblacion 3</li> <li>10. Poblacion 4</li> <li>11. Poblacion 5</li> <li>12. Poblacion 6</li> <li>13. Poblacion 7</li> <li>14. Salugan</li> <li>15. Sumlang</li> <li>16. Tumpa</li> </ol>	None	N/A	ANOLING (P-4 TO 7), SUA (P-7), AND QUIRANGAY (PORTION OF P-6 & P-7) (POWER SHUTDOWN AS OF JANUARY 8, 2026)	N/A
Guinobatan	<ol style="list-style-type: none"> <li>1. Minto</li> <li>2. Malabnig</li> <li>3. Mapaco</li> <li>4. Doña tomasa</li> <li>5. Agpay</li> <li>6. San Rafael</li> <li>7. Maguiron</li> <li>8. Calzada</li> <li>9. Iraya</li> <li>10. Muladbucad grande</li> <li>11. Inamnan pequeño</li> <li>12. Inamnan grande</li> <li>13. Bubulsan</li> <li>14. Lomacao (Heavy)</li> <li>15. Maninila</li> <li>16. Travesia</li> <li>17. Lower binogsacan</li> <li>18. Ilawod</li> <li>19. Maipon</li> <li>20. Morera (Heavy)</li> <li>21. Malipo</li> <li>22. Ongo</li> <li>23. Batbat</li> <li>24. Cabaloaon</li> <li>25. Bololo (Heavy)</li> <li>26. Malobago</li> <li>27. Sinungtan (Minimal)</li> <li>28. Palanas</li> <li>29. San jose (Minimal)</li> <li>30. Masarawag (Heavy)</li> <li>31. Inascan</li> <li>32. Poblacion</li> <li>33. Pood</li> <li>34. Balite</li> <li>35. Banao</li> <li>36. Mauraro (Minimal)</li> <li>37. Upper Binogsacan</li> <li>38. Quitago</li> <li>39. Doña Mercedes</li> <li>40. Upper Binogsacan</li> <li>41. Muladbucad Pequeno</li> </ol>	None	N/A	N/A	N/A

Ligao City	<ol style="list-style-type: none"> <li>1. Busac</li> <li>2. Allang</li> <li>3. Palapas</li> <li>4. Francia</li> <li>5. Abella</li> <li>6. Malama</li> <li>7. Paulba</li> <li>8. Maonon</li> <li>9. Balanac</li> <li>10. Tupas</li> <li>11. Tiongson</li> <li>12. San Vicente</li> <li>13. Tandarura</li> <li>14. Pandan</li> <li>15. Bacong</li> <li>16. Cabarian</li> <li>17. Pinamaniquian</li> <li>18. Oma Oma</li> <li>19. Catburawan</li> </ol>	None	N/A	N/A	N/A
Oas	<p><b>53 Barangays</b></p> <p>Badbad  Badian  Bagsa  Bagumbayan (New Town)  Balogo  Banao  Bangiawon  Bongoran (Banana Island)  Bogtong  Busac  Cadawag  Cagmanaba  Calaguimit  Calpi  Calzada (Road Island)  Camagong  Casinagan  Centro Poblacion  Coliat  Del Rosario  Gumabao  Ilaor Norte (Black Region)  Ilaor Sur (Luyung Kali)  Iraya Norte (Balaw Team/Sapang Palay)  Iraya Sur  Manga  Maporong  Maramba  Moroponros  Matambo  Mayag  Mayao  Nagas  San Pascual (Nale)  Obaliw-Rinas  Pistola  Ramay  Rizal (Rabak)  Saban (Sabang)  San Agustin  San Antonio  San Isidro  San Jose  San Juan  San Miguel  San Ramon  San Vicente (Suca)  Talisay  Talongog  Tapel  Tobgon  Tobog</p>				

	Tablon <b>(light ashfall)</b>				
Libon	Apud				
<b>TOTAL BARANGAYS</b>	<b>130</b>			<b>8</b>	

Source: C/MDRRMO's NR: No Reports

## VI. AFFECTED POPULATION OF ASHFALL

CITY/ MUNICIPALITY	Barangays	Families	Persons	Household	Remarks
Tabaco City					NR
Malilipot					NR
Bacacay					NR
Sto. Domingo					NR
Legazpi City					NR
Daraga	0				
Camalig	16	8,129	28,082		
Guinobatan	41	26,654	91,225		
Ligao City	19	8,626			
Oas	53	21,208	76,056		
Libon	1				
<b>TOTAL</b>	<b>130</b>	<b>55,991</b>	<b>195,363</b>		

\*NR-No report

## VII. DAMAGE REPORT ON LIVESTOCK

NO.	SEPCIES	BARANGAY	No. of HEADS	NAME OF OWNER	REMARKS
1.	Cow	Anoling	2	Ernesto Nodalo	dead
	Carabao	Anoling	1		Missing
2.	Carabao	Anoling	2	Joel Lomibao	Dead
	Cow	Anoling	2		Missing
3.	Carabao	Anoling	1	Genly Moral	Dead

Source :AVO

## V. IMMEDIATE NEEDS AND RECOMMENDATIONS

1. Additional N95 Facemask Supplies
2. Additional Hygiene Kit Supplies
3. Potable Drinking Water at Guinobatan and Camalig

## VI. ACTIVITIES UNDERTAKEN

### APSEMO

1. Released PDRRMC-APSEMO ADVISORY- 2026 – 12
2. Maintained 24-hour PDOC operation and monitoring.
3. Coordinated with Phivolcs on the recent lava collapse and continues monitoring of Mayon Volcano Status.
4. Coordinated with MDRRMOs of Mayon unit for the status and ongoing operation due to

sudden lava explosion today.

5. Consolidate situational reports from the LGU's and response clusters.
6. Maintained Mayon Eruption 2026 Joint Operation Center.
7. Coordinated with the Albay Provincial Police Office for the additional deployment of personnel for traffic management in the 3rd District.
8. Released updates and provided media interview for public awareness and information.
9. Deployed PEO 3 Water trucks and 1 grader truck with manpower at Guinobatan and Camalig for clearing operation.

### **PROVINCIAL HEALTH OFFICE**

1. The Provincial Health Office thru the Health Emergency Operations Center (HEOC) handed over:
  - Camalig MDRRMO - 1 box 400pcs per box n95 masks and 2000 pcs surgical mask
  - Camalig RHU - 2 boxes n95 50pcs per box and 2000pcs surgical mask
  - Guinobatan MDRRMO - 1 box 400pcs per box n95 masks and 2000 pcs surgical mask
  - Guinobatan RHU - 2 boxes n95 50pcs per box and 2000pcs surgical mask o JBDAPH - 2 boxes ,n95 50pcs per box and 2000pcs surgical mask
  - Ligao CDRRMO - 2000pcs surgical mask
2. The Rapid Health Assessment Team (RHA's) distributed Health Emergency Commodities to Bariw EC Post Mayon PDC, an additional 18 families were recorded, bringing the total number of families to 96 as of May 3, 2026. Medicine supplies were received for both Bariw EC and Tagaytay EC.
3. Tagaytay EC Brgy. Anoling Evacuees As of 9:25 PM (May 2, 2026), a total of 230 families or 792 individuals were temporarily accommodated at the evacuation center, including the existing 123 family evacuees.
4. Ready-to-eat food packs were distributed to the families according to the Punong Barangay of Anoling. Other concern raised: provision of a temporary shelter for livestock. • Medicine supplies were allocated for LGU
5. Medicine supplies were allocated for LGU Guinobatan in anticipation of possible evacuation directives. •
6. The WASH team is on standby for possible deployment and augmentation of potable and domestic use of water at RHU Guinobatan and Camalig.

### **PROVINCIAL ENGINEERING OFFICE**

1. Provided two (2) water trucks in Guinobatan, and one(1) water truck plus one (1) grader in Camalig.

### **ALBAY PROVINCIAL POLICE OFFICE**

1. Conducted an intensified Police Visibility/Presence operation in relation to the Alert Level Status of Mt. Mayon Volcano within the 6-7-kilometer Permanent Danger Zone (PDZ) at Ligao and Daraga, Albay.
2. Coordinated with APSEMO for possible deployment.
3. Deployed additional personnel for traffic management in the 3<sup>rd</sup> District.

### **MDRRMO CAMALIG**

1. Continuous Monitoring of Mayon Volcano Activities
2. Continuous Monitoring of Evacuation Centers, conducted by Camalig-MDRRMO
3. Distribution of 125 FFPs to Mayon - affected families. 124 families from brgy. Anoling and 1 family Outside EC from brgy. Sua
4. Duty personnel at Tagaytay Elementary School.
5. Duty personnel at Tagaytay Elementary School.
6. Lava flow collapse-fed pyroclastic density current at the southwestern slopes of Mayon Volcano at 05:38 PM on 02 May 2026
7. Camalig Fire Station together with the local residents, took part in the flow of water to the vehicles in Tinampo, in order to prevent one accident and avoid the community from the danger caused by the "uson" mountain.
8. Several residents of Camalig, Albay are currently taking shelter at the Camalig Command Center in Brgy. Salugan, where they are receiving appropriate assistance against the hazards caused by the heavy ashfall from Mayon Volcano
9. Due to the heavy ashfall in the municipality caused by the continuing abnormal activity of the volcano, the local government, through the MDRRMO, PNP, MHO, and BFP, immediately distributed face masks to the public to help prevent lung irritation and other related health issues.

10. Distribution of Face Masks at Camalig, Albay by OCD5 Operations personnel

**MDRRMO GUINOBATAN**

1. Inform the LCE about the Mayon Status
2. Continuous coordination with BDRRMC and evaluation of families living outside the 6-km PDZ
3. No entry on the 6-km PDZ with PNP and Barangay Tanods detailed on the entry point
4. Information Dissemination on Mayon Volcano Alert Level
5. Continuous monitoring of Mayon updates.
6. Monitoring of Mayon volcano air quality
7. Phil. Army in place for further instructions.
8. On blue alert status and stand by alert.

**MDRRMO DARAGA**

1. The MDRRMC released MDRRMC Advisory No. 05-2026 urging the residents near the vicinity of the incident to remain indoors unless absolutely necessary, wear face masks and stay alert.
2. The MDRRMO conducted another site monitoring of the Mayon Unit barangays to check on their status.
2. Conducted a site monitoring of the Mayon Unit barangays Matnog, Bañadero, Budiao, Mi-isi, and Salvacion to confirm the early reports from the Barangay officials of indicate no ashfall in their area.

**MDRRMO LIGAO**

1. Coordinated with the Barangay DRRM Officials and ensure the activation of the BDRRM Council.
2. Distribution of facemask to the affected Barangays at Upland Unit of Ligao City to minimize health risk from ashfall exposure.
3. Established tents at CDRRMO Operation Center for possible evacuation of affected Individual.

**VII. DOCUMENTATION**

Released PDRRMC-APSEMO ADVISORY- 2026 - 12



Provincial Government of Albay  
ALBAY PROVINCIAL DISASTER RISK REDUCTION AND MANAGEMENT OFFICE  
ALBAY PUBLIC SAFETY AND EMERGENCY MANAGEMENT OFFICE  
Provincial Disaster Operation Center


**PDRRMC-APSEMO ADVISORY- 2026 - 12**

**ASHFALL**

May 02, 2026  
6:00 P.M.

*In accordance with PHIVOLCS Mayon Volcano Bulletin issued May 2, 2026, following today's pyroclastic density current (PDC) resulting to ashfall from Mayon Volcano, and in line with **Alert Level 3**, we strongly advise all Albayanos affected to remain indoors, wear N95 face masks if outdoor activity is absolutely necessary, and exercise extreme caution on ash-covered, slippery roads.*

*All local government units are directed to enforce the strict prohibition within the 6-km Permanent Danger Zone and ensure the safety of residents in extended danger areas.*



  
**NOEL E. ROSAL**  
Governor



The Albay Public Safety and Emergency Management Office Department Head attended a virtual meeting with the Office of Civil Defense



Albay Public Safety and Emergency Management Office personnel on duty continuously monitored reports and updates from the LGUs



Conducted site visit to Guinobatan, Albay, assessing impacts of ashfall from Mayo Volcano.



## VIII. AUTHENTICATION

Prepared by:

### PLANS AND OPERATIONS DIVISION

Approved:



**OSCAR ROBERT H. CRISTOBAL**  
APSEMO Department Head

FN: D/docu/apsemo/reports/26/activitymonitoringreport\_mayon