



MAYON VOLCANO OPERATION  
ACTIVITY/MONITORING REPORT 9-2026  
January 13, 2026, 6:00 PM

I. BACKGROUND INFORMATION

ALERT LEVEL STATUS: **3**  
VOLCANIC EARTHQUAKE: **0**  
ROCKFALL EVENTS: **133**  
PYROCLASTIC DENSITY CURRENT (PDC) – **37 plus on-going weak tremor**  
SULFUR DIOXIDE FLUX: **526 tonnes/day on January 12, 2026**

The Mayon Volcano Lava dome effusion and collapse, incipient lava flow; the crater glow is fair (naked eye), The plume is 8000 meter tall with moderate emission on a east-southeast, southeast and northeast drift and the ground deformation of volcano, edifice is inflated  
[PHIVOLCS]

II. CASUALTY REPORT

III. STRANDED PASSENGERS

Casualty	No. of Persons	Remarks	Air Ports	No. of Persons	Remarks
Dead	0	No casualty reported	Bicol International Airport	0	No strande
Injured	0				
Missing	0				

III -EVACUATION REPORT

City/Municipality	Evacuated Population				Evacuation Status	Remarks	Number of Evacuation Center
	Families	Persons	Male	Female			
Tabaco City	489	1,787					6
Mallipot	406	1,482					3
Bacacay							
Sto. Domingo							
Legazpi City							
Daraga	1	1					0
Camalig	207	733					4
Guinobatan	4	16					1
Ligao City	26	94					3
TOTAL	1,133	4,113					17

Source: C/MDRRMO's    NR: No Reports    NE: No Evacuees

IV. LIVESTOCK AFFECTED BY MAYON ERUPTION

AFFECTED LIVESTOCK									
Carabao	Cattle	Swine	Goat	Sheep	Chicken	Duck	Turkey	Horse	TOTAL
883	1,081	1,002	92	1	4,706	75	35	8	7,833

Dog		Cat		Total No. of Affected Farmers
471		111		893

Source: AVO

V. CROPS AFFECTED BY MAYON ERUPTION

Municipality/ City	Affected Crops				Remarks
	Type of Crops	Area Affected	No. of Famers Affected	Location	
Tabaco City					NR
Malilipot	Abaca	366.251	386	6, 7, & 8 KM	
	Coconut	299.38	241		
	Vegetable	1.35	5		
	Fishpond	2.272.89	18		
Bacacay					NR
Sto. Domingo	Vegetable	2	1	7, & 8 KM	
	Coconut	234.66	131		
Legazpi City	Rice		178	7, & 8 KM	
Daraga	Vegetable	156.1	340	EDZ	
Camalig	Vegetable	107.42	87	6, 7, & 8 KM	
Guinobatan	Rice	377.91	557	6, 7, & 8 KM	
	Corn	8.73	25		
	Vegetable	260.75	310		
Ligao City					NR

	Grand Total of Affected Crops					
TOTAL	Rice	Abaca	Coconut	Vegetable	Corn	Fishpond
AREA (Ha)	377.91	366.251	534.04	527.42	8.73	2.272.89
FARMERS AFFECTED	735	386	372	743	25	18 (Operators)

Source: APAO    NR: No Reports

VII. CONDITIONS OF CITIES AND MUNICIPALITIES

CITY/ MUNICIPALITY	Ashfall	Lahar	Telecom	Power Interruption	Water Supply
Tabaco City	None	None	N/A	MAGAPO, BUANG, MARIROC (NAGSIPIT), OSON, BUHIAN	N/A
Malilipot	None	None	N/A	N/A	N/A
Bacacay	None				
Sto. Domingo	None				
Legazpi City	None	None	N/A	N/A	N/A
Daraga	None	None	N/A	N/A	N/A
Camalig	None	None	N/A	N/A	N/A
Guinobatan	None	None	N/A	N/A	N/A
Ligao City	None	None	N/A	N/A	N/A
TOTAL					

Source: C/MDRRMO's    NR: No Reports

VIII. NEEDS AND RECOMMENDATIONS

1. Health Emergency Commodities
2. Jerry Cans

## **IX. ACTIVITIES UNDERTAKEN**

### **APSEMO**

1. Maintained 24-hour PDOC operation and monitoring.
2. Consolidate situational reports from the LGU's and response clusters.
3. Continues monitoring of Mayon Volcano Status with Phivolcs.
4. Provided food for the PNP assigned at choke points of 6KM PDZ.
5. Provided fuel (30 Liters) to Albay Veterinary Office for Livestock evacuation.
6. Provided media interview with UN-TV.

### **PROV'L ENGINEERING OFFICE**

1. Delivered tent and Hygiene kits at Taladong, Camalig, Albay.

### **ALBAY PROVINCIAL HEALTH OFFICE**

1. Maintained 24/7 Operation at OpCen at the Provincial Health Office.
2. Continuous monitoring and situation reporting were conducted.
3. Distributed Hygiene Kits (360 pails), 33 boxes of soaps and assorted medicines to the identified evacuation centers.
4. The RHAS and Nutrition Teams conducted an assessment at the 1<sup>st</sup> Districts evacuation centers.

### **PHILIPPINE ARMY**

1. Standby Army Truck and manpower at Albay PDOC.

### **ALBAY PROVINCIAL POLICE OFFICE**

1. Coordinated with Albay PDRMC and deployed personnel to support security in evacuation centers and barangays along the 6-km radius PDZ.

### **CDRRMO – LIGAO**

1. Continuously updates the barangays on the Mayon volcano status.

### **CDRRMO LEGAZPI**

1. Continuous operations at the Emergency Operations Center
2. Disseminated safety precautions, weather bulletins and other related information (e.g Heavy Rainfall Warnings) through the Legazpi City DRRMO's Facebook Page
3. Monitored Tandem Stations (Dita and San Francisco) and AWS for rainfall events page 4
4. Recorded hourly rainfall volume
5. Continuous monitoring of updates from PHIVOLCS and PAGASA through their website and other social media platforms.
6. Monitored CCTV live feed for possible flooding and incidents.
7. Continuous checkpoints to restrict entry to the 6km PDZ c/o Legazpi City Police Station.
8. Validation of affected population in Barangay Buyoan, Padang and Matanag c/o CDRRMO and CSWDO.
9. Inspected gullies for lahar incidence.

### **MDRRMO GUINOBATAN**


1. On blue Alert status and standby alert.

X. DOCUMENTATION

APSEMO, in close coordination with PHIVOLCS, maintains 24/7 operation for the ongoing Mayon Volcano unrest, ensuring prompt response to emergencies and inquiries



UNTV interview with Mr. Roderick Mendoza, OIC Department Head of APSEMO, on the latest update on the response activities being done by the province as well as the number of evacuated residents, the interventions provided and status of available resources






The PNP personnel stationed at the checkpoints within the 6km Permanent Danger Zone (PDZ) of Mayon Volcano received the following augmentation from the Provincial Government of Albay (PGA), through APSEMO



Deployment planning for the LGUs affected by continuous Mayon Volcano unrest. Today, APSEMO deployed 1 PEO Truck in LGU Camalig to assist in the response activity being done to ensure safety of residences




Assisted in the consolidation of evacuation report for PNP and Phil Army validating from the data released by APSEMO



Prepared by:

PLANS AND OPERATIONS DIVISION

Approved:

  
**RODERICK P. MENDOZA**  
OIC -Department Head