



SITUATIONAL – ACTIVITY - MONITORING REPORT

Tropical Storm ADA - 04  
January 18, 2026 5:00 PM

I. BACKGROUND AND INFORMATION

TROPICAL CYCLONE BULLETIN NR. 19 Tropical Storm [#AdaPH](#)  
(NOKAEN) Issued at 11:00 AM, 18 January 2026

“ADA” MAINTAINS ITS STRENGTH WHILE SLOWLY MOVING AWAY FROM CATANDUANES.  
Location of Center (10:00 AM)

The center of Tropical Storm ADA was estimated based on all available data at 140 km Northeast of Virac, Catanduanes (14.4°N, 125.2°E).  
Intensity with maximum sustained winds of 75 km/h near the center, gustiness of up to 90 km/h, and central pressure of 996 hPa . Present Movement is at east northeastward Slowly Extent of Tropical Cyclone Winds Strong to gale-force winds extend outwards up to 380 km from the center.

II. CASUALTIES

CITY/MUNICIPALITY	CASUALTY		
	Dead	Injured	Missing
<b>TOTAL</b>	<b>0</b>	<b>0</b>	<b>0</b>

Source: C/MDRRMO

III. STRANDED PASSENGERS

PORTS	STRANDEE					REMARKS
	No. of Persons	LV	BUS/FC	CT/T	VAN	
Legazpi Port	NRS					Malinao Stranded Delegates (Palarong Panlalawigan)
Pio Duran Port	587	21	1/5	143	18	
Tabaco Port	310					
Malinao	155					
<b>TOTAL</b>	<b>1,052</b>	<b>21</b>	<b>1/5</b>	<b>143</b>	<b>18</b>	

Legend: LV-light vehicle CT/T-cargo truck/wheeler FC- Flammable cargoes

Albay PDRRMC- APSEMO Advisory No. 2026-3 was issued January 14, 2026 for the suspension of sea travel to all types of seacrafts and suspension of classes effective January 16-17, 2026.

IV. CLASSES AND WORK STATUS

STATUS	YES	NO	PRIVATE	PUBLIC	REMARKS
Class Suspension	√			√√	Effective Jan. 16-17, 2026
Work Suspension		√			

ATDO – At the discretion of offices

V. SUMMARY OF EVACUATION

Table A. below represents the submitted reports of evacuation by respective LGUs.

A. Evacuation by LGU January 18, 2026

CITY/ MUNICIPALITY	Population Affected				Remarks
	Families	Male	Female	Persons	
Tiwi	1,071			3,438	Decamped
Malinao	5	100	55	167	Decamped
Tabaco City					
Malilipot	270			953	Decamped
Bacacay					
Sto. Domingo	146			581	Decamped
Legazpi City					
Rapu-Rapu	542			1,947	Decamped
Manito	15			46	Decamped
Daraga	765			2,161	Decamped
Camalig					
Guinobatan	1,808			5,016	Decamped
Jovellar					
Ligao					
Pioduran					
Oas					
Polangui					
Libon					
TOTAL	4,622	100	55	14,309	

NE – No Evacuation | NRS - No Reports Submitted

VI. CONDITIONS OF CITIES AND MUNICIPALITIES

The table below describes the Impacts of Tropical Storm ADA to cities and municipalities on January 18, 2026.

CITY/ MUNICIPALITY	Flooding/Storm Surge	Landslide	Lahar	Roads & Bridges	Telecom	Power	Water Supply
Tiwi	• Brgy. Libtong • Brgy. Tigbi • Brgy. Cararayan • Brgy. Libjo • Brgy. Sogod • Brgy. Bolo • Brgy. Baybay	Brgy. Lourdes					
Malinao	Spillway of Ogob going to Brgy. Diaro, National Road Brgy. Bariw, and Brgy Road of Balza going to Brgy. Libod						
Tabaco		Brgy. Hacienda				60% of barangays have no electricity	
Malilipot						PO until 11:00 AM	
Bacacay	None						
Sto. Domingo	NRS						
Legazpi	• Bgry. 32 San Roque • Bgry. 34 Bitano	Brgy. 57-Dap-Dap (beside Macabalo Esplanade, facing Macabalo bridge)					
Rapu-Rapu				Brgy. Viga -NP		Viga	

						<ul style="list-style-type: none"> <li>• Buenavista</li> <li>• Carogcog</li> <li>• Tinopan</li> <li>• Liguán</li> </ul>	
Manito				Balasbas spillway			
Daraga				<ul style="list-style-type: none"> <li>• Purok 1, Old Budiao</li> <li>• Purok 7, Bridge, Brgy Inarado</li> <li>• Purok 4, Brgy. Nabasan</li> </ul>			
Camalig	<ul style="list-style-type: none"> <li>• Bariw</li> <li>• Palanog</li> <li>• Tagaytay</li> <li>• Illawod</li> </ul>	<ul style="list-style-type: none"> <li>• Tagaytay</li> </ul>	None	All Passable		None	None
Guinobatan	<ul style="list-style-type: none"> <li>• Maguiron</li> <li>• Masarawag</li> <li>• Doña Mercedes</li> <li>• Muladbucad Grande</li> </ul>			<ul style="list-style-type: none"> <li>• Masarawag</li> <li>• Tandarora</li> <li>• Masarawag to Maninila</li> <li>• Muladbucad Grande (Purok 6 to 7)</li> </ul>		.Balite . Malipo .Ongo .Pood .Sinuingtan .Poblacion .Dona Mercedes .Inamnan Grande .Inamnan Pequeno .Inascan. Malabnig .Muladbucad Pequeno . San Jose	
Jovellar	<ul style="list-style-type: none"> <li>• Aurora</li> <li>• Salvacion</li> </ul>			<ul style="list-style-type: none"> <li>• Aurora Spillway</li> <li>• Calzada Spillway</li> <li>• Cabrarian Spillway</li> <li>• Magtaginting Spillway</li> </ul>		PO	
Ligao	None						
Pio-Duran							
Oas	<ul style="list-style-type: none"> <li>• Ilaor Sur</li> <li>• Iraya Norte</li> </ul>						
Polangui	NRS						
Libon	<ul style="list-style-type: none"> <li>• Zone 5 (Bololo)</li> <li>• San Agustin (Zone 1)</li> <li>• San Isidro (Sitio Ologon)</li> <li>• Linao</li> </ul>	None		<ul style="list-style-type: none"> <li>• Ologon</li> <li>• Paclas</li> <li>• Bulusan</li> <li>• Bonbon</li> </ul>			

**ES** – Eleme. School | **HS** – High School | **NRS** – No Report Submitted | **PO** –Power Outage | **NP**- Not Passable | **NA**-Not Affected | **NW**-No water | **Note:** Items shaded/marked GREEN represents that the reported condition has returned to normal as reported.

VII . DAMAGE REPORTS - SUMMARY

A. HOUSES

CITY/ MUNICIPALITY	HOUSES						REMARKS
	Partially Damaged	Cost PhP	Totally Damaged	Cost PhP	Substantially Damaged	Cost PhP	
Tiwi							
Malinao							
Tabaco							
Malilipot							
Bacacay							
Sto. Domingo							
Legazpi							
Rapu Rapu							
Manito							
Daraga							
Camalig							
Guinobatan							
Jovellar							
Ligao							
Pio D							
Oas							
Polangui							
Libon							
TOTAL	0	0	0	0	0	0	



Daraga									
Camalig									
Gnbatan									
Jovellar									
Ligao									
Pio Duran									
Oas									
Polangui									
Libon									
<b>TOTAL</b>		<b>0</b>		<b>0</b>		<b>0</b>	<b>0</b>		

Source: LGU's | **ES** – Eleme. School | **HS** – High School | **CC** – Community College | **CS** – Central School **NRS** – No Report Submitted

DAMAGES ON TOURISM FACILITIES/INFRASTRUCTURES	
CITY/MUNICIPALITY	TOTAL ESTIMATED COST
None	

**VII I. ACTIVITIES UNDERTAKEN**

**APSEMO**

1. Maintained Emergency Operation Center on Blue Alert status
2. Coordinated with PSWDO for the Prepositioning of relief goods.
3. Coordinated with Response Teams for prepositioning of support vehicles and equipment.
4. Continues monitoring with PAGASA for the latest weather update.
5. Consolidate Situational Reports of LGUs and submit to OCD.
6. Release of PDRRMC Advisory No. 4-2026 (Decampment and Lifting of the Suspension of Classes due to TS Ada)

**ALBAY PROVINCIAL HEALTH OFFICE**

1. Code White Alert raised and deiminated to all concerned LGU's and hospitals
2. Initial hears report as of 8:00 AM done and submitted
3. Close coordination and monitoring with DMO's MHO/ CHO's DRRMH Managers
4. PHO health emergency operation center activated
5. HEMS on standby

**PSWDO**

1. Continuous coordination with LSWDOs re: status report.
2. Monitoring and consolidation of submitted evacuation report.
3. Coordination with DSWD regarding request for relief augmentation
4. Provide information and assistance to PCSO, UNFPA, and Aboitiz relative to possible support to PGA.

**ALBAY VET ERINARY OFFI CE**

1. Coordination with Department of agriculture Regional Field Office 5 and affected CMLGUs.
2. Deployed AVO veterinary personnel and coordinated with concerned LGUs and Barangays
3. Ongoing surveillance, inspection, and validation of designated animal pooling sites
4. Released advisory on Animal Welfare and Livelihood Protection for possible flooding lahar occurrence in low-lying areas due to Tropical Storm Ada (Nokaen)

**PEO**

1. On standby dump truck to support possible evacuation.

**PHILIPPINE ARMY**

1. 491B conducted hauling of evacuees during the decampment of evacuation center At Guinobatan Community College, Brgy Mauraro, Guinobatan, Albay going to Brgy Masarawag, Guinobatan, Albay

### **MDRRMO – MALILIPOT**

1. Facilitated Decampment of all Evacuees.

### **MDRRMO - PIODURAN**

1. Suspension of Classes at all level both Private and Public
2. Suspension of Sea Travel and Fishing Activities
3. Suspension of Activities near shoreline and river banks
4. Suspension of Tourism Activities
5. Activation of BDRRMC and MDRRMO 24/7 duty
6. Installation of "No Crossing" marker in swollen Rivers
7. De-clogging of waterways
8. Dismantling of Artificial dams
9. Pruning of Tree branches/twigs and Banana leaves
10. Preparation for possible evacuation
11. Inventory of Stranded Passengers bound to Island Province of Masbate and Burias Island
12. Distribution of Ready to eat foods for stranded passengers
13. Pre-positioning of Relief Supplies
14. Imposition of Curfew

### **CDRRMO – LEGAZPI**

1. Continuous operations at the Emergency Operations Center.
2. Disseminated safety precautions, weather bulletins, and other related information (e.g Heavy Rainfall
3. Warnings) through the Legazpi City DRRMO's Facebook Page
4. Monitored Tandem Stations (Dita and San Francisco) and AWS for rainfall events
5. Recorded hourly rainfall volume
6. Continuous monitoring of updates from PHIVOLCS and PAGASA through their website and other social media platforms.
7. Monitored CCTV live feed for possible flooding and incidents
8. Issued CDCRC Advisory No. 6 Series of 2026 regarding suspension of face-to-face classes.
9. Barangays and response clusters of Legazpi City.
10. Monitored Buyoan, Bogña-Mabinit gullies c/o LCPS
11. Monitored barangays and river levels (Padang, Tula-Tula, Maoyod, Ilawod West, Ilawod, Ilawod East, Cabagñan West, Vel Amor Subd., Guevarra Subd., Imperial Court, Macabalo River: Binanuahan West and East, Dapdap, Buraguis)
12. Installation of TCWS signages in key strategic areas

### **MDRRMO - BACACAY**

1. Conduct of Pre-Disaster Risk Assessment
2. Continuous monitoring of updates from PAGASA, APSEMO
3. Monitoring of the preparation of the barangays
4. Monitoring of rivers status, flood and landslide prone areas.
5. Activation of Emergency Operation Center
6. Prepositioning of rescue and lifesaving equipment.

### **MDRRMO-LIBON**

1. Weather Monitoring for updates from DOST-PAGASA
2. Monitoring of rivers, flood prone, and landslide prone areas
3. Dissemination of early warning through SMS and social media
4. Coordinated with various offices and agencies for disaster reporting purposes
5. Activation of MDRRMO Emergency Quick Response Team on standby for medical, trauma, and rescue operation
6. Posted timely update and safety reminders on MDRRMO Page
7. Posted and Updated Road Status
8. Conducted MDRRMC Full Council Meeting
9. Conducted Pre-Disaster Risk Assessment with MDRRMC Council for Tropical Storm Ada
10. Setting up and managing evacuation centers
11. Ongoing Pre-Emptive Evacuation in Barangay Sta. Cruz (Zone 1) due to high risk of flood

12. Prepositioning of LGU Vehicles for pre-emptive evacuation
13. Coordinated with Barangay DRRM Committees for barangay situation and evacuation updates

#### **MDRRMO - CAMALIG**

1. Raising of BLUE Alert Status of Camalig MDRRM-CCAMC Operation Center in Connection with the Tropical Cyclone ADA.'
2. Conduct Preparedness Measures for Tropical Depression "ADA".

#### **MDRRMO - JOVELLAR**

1. Provided assistance during the conduct of preemptive evacuation activities in identified at-risk areas.
2. Continuously disseminated PAGASA weather bulletins through official group chats and social media platforms to ensure timely public awareness and preparedness.
3. Coordinated closely with partner agencies, including the DSWD-ML, BFP, PNP, MLGOO, and AFP, for preparedness and response activities.
4. Maintained continuous coordination with the Barangay Disaster Risk Reduction and Management Councils (BDRRMCs).
5. Conducted continuous monitoring of weather conditions using DOST-PAGASA (Bagong PAGASA) and Windy.com.
6. Undertook regular monitoring of river systems and bridge conditions to assess potential flood and infrastructure risks.

#### **MDRRMO - OAS**

1. Conducted MDRRM Council meeting regarding adverse effects of Tropical Storm ADA
2. Activated the EOC for systematic operations
3. Continuous monitoring of water level in cabilogan river and flood prone barangays
4. Disseminated safety precautions, weather bulletins, and evacuation advisories through social media and barangay officials.

#### **MDRRMO - DARAG A**

1. The MDRRMO, together with the PNP, Phil Army and GSO, assisted the evacuees during their decampment. The decampment officially started at 8:30AM today.

#### **MDRRMO - MALINAO**

1. Monitored continuously the weather bulletin and updates issued by DOST PAGASA.
2. Transport the stranded evacuees from Labnig Elementary School, Malinao, Albay to LGU Permanent Evacuation Center.
3. Cancellation of Secondary Cluster Meet.
4. Cancellation of Fiesta Activity in Malolos, Malinao, Albay

#### **MDRRMO - TIWI**

1. Conducted Pre – Disaster Risk Assessment
1. 24-7 weather monitoring using PAGASA weather updates and all other available resources
2. Activation of Barangay/ Municipal Emergency and Disaster Operations Centers
3. Early evacuation of all exposed population from HIGH to VERY HIGH RISK of flooding and landslide
4. Regular warning thru Facebook and Info cast
5. Continuous monitoring of landslide and flood prone areas
6. Issuance of advisories

#### **MDRRMO R A P U -RAPU**

1. Decampment (January 17, 2026, 5:00 PM)
2. Submission of Situation Report, Evacuation, and Damaged Report to concerned agencies.

#### **MDRRMO TABACO**

1. Informed the CDRRMC Chairperson of the current weather system affecting the area;
2. Disseminated the latest weather advisory from DOST PAGASA via social

- media platforms and to the Group Chats of the Punong Barangays, BDRRM Coordinators and to the Tabaco CDRRMC members;
3. Transferred IDPs at Barangay Mariroc cover court to Pawa Evacuation Center;
  4. Regularly receiving reports/updates from the Barangay DRRM Coordinators;
  5. Conducted area monitoring in the Area of Responsibility.

**MDRRMO MANITO**


1. Conduct Pre-disaster Risk Assessment
2. Monitoring of flood and landslide prone areas.
3. Coordination with BDRRMCs
4. Conducted water level monitoring

**MDRRMO- GUINOB ATAN**

1. Close Coordination with MLGOO / BDRRMC/ PDRRMO as to updates of the affected Barangay
3. Execution of MDRRMC Advisory
4. Continuous Monitoring of weather updates
5. Decampment as of 8:00 am
6. Continuous monitoring of the situation of 44 barangays through sitrep from the PB
7. Road status monitored
8. Monitoring of lahar, landslide, flood prone barangays

**IX. DOCUMENTATI ON**

PDRRMC Advisory No. 4-2026 (Decampment and Lifting of the Suspension of Classes due to TS Ada)



Provincial Government of Albay  
**PROVINCIAL DISASTER RISK REDUCTION AND MANAGEMENT COUNCIL**  
ALBAY PUBLIC SAFETY AND EMERGENCY MANAGEMENT OFFICE  
PDOC Building Albay District Legazpi City


**PDRRMC-APSEMO ADVISORY 4-2026**

**DECAMPMENT AND LIFTING OF SUSPENSION OF CLASSES FOR TS ADA**  
January 18, 2026 11:00 AM

Due to the improving weather condition and with Albay no longer under any Typhoon Warning Signal, the public and respective LGUs are directed as follows:

1. Decampment of evacuated population affected by TS Ada, provided the C/MDRRMOs inspect and certify that it is safe for them to return to their community.
2. The LGUs concern will facilitate the decampment and clean up of the temporary shelters used.
3. Lifting of the suspension of classes for both public and private, therefore in person classes resume tomorrow, January 19, 2026.
4. All city/municipality and barangay DRRMCs are advised to remain vigilant to their respective areas particularly those exposed to flood, lahar, flashflood and landslide and to remain alert and standby for official update and further advisories from PAGASA and local authorities.
5. All C/MDRRMOs are directed to coordinate closely and submit reports.

So ordered.



**NOEL E. ROSAL**  
Governor



PH: ccd5jeyv3lqpsemo/advisory/26TSAda



Maintained 24-hour PDOC operation and monitoring for Tropical Cyclone “ADA”



Standby Army Truck and manpower at Albay PDOC




**X. AUTHENTICATIO N**

Prepared by:

**PLANS AND OPERATIONS DIVISION**

Recommending Approval:

  
**RODERICK P. MENDOZA**  
OIC - APSEMO