



Republic of the Philippines  
Province of Albay  
**ALBAY PUBLIC SAFETY AND EMERGENCY MANAGEMENT OFFICE**  
Provincial Disaster Operation Center  
Legazpi City

## SITUATIONAL – ACTIVITY - MONITORING REPORT

### TYPHOON UWAN - 03

November 9, 2025 as of 7:00 AM

#### I. BACKGROUND INFORMATION

##### **TROPICAL CYCLONE BULLETIN NR. 8**

Typhoon #UwanPH (FUNG-WONG)

Issued at 5:00 AM, 09 November 2025

Valid for broadcast until the next bulletin at 8:00 AM today.

“UWAN” CONTINUES TO RAPIDLY INTENSIFY AS IT MOVES CLOSER TO CATANDUANES

- Location of Center (4:00 AM)

The center of the eye of Typhoon UWAN was estimated based on all available data at 195 km East of Virac, Catanduanes (13.8°N, 126.0°E)

- Intensity

Maximum sustained winds of 175 km/h near the center, gustiness of up to 215 km/h, and central pressure of 940 hPa

- Present Movement

West northwestward at 35 km/h

- Extent of Tropical Cyclone Winds

Strong to typhoon-force winds extend outwards up to 800 km from the center

##### **Coastal Flooding**

There is a high risk of life-threatening and damaging storm surge with peak heights exceeding 3.0 m within the next 48 hours over the low-lying or exposed coastal communities of Cagayan, Isabela, Ilocos Norte, Ilocos Sur, La Union, Pangasinan, Aurora, Zambales, Bataan, Pampanga, Bulacan, Metro Manila, Cavite, Batangas, Quezon, Camarines Norte, Camarines Sur, Catanduanes, Albay, Sorsogon, Northern Samar, Eastern Samar, Dinagat Islands, and Siargao and Bucas Grande Islands. Refer to Storm Surge Warning No. 6 issued at 2:00 AM today for more details.

##### **TCWS No. 4**

Wind threat: Typhoon-force winds

Warning lead time: 12 hours

Range of wind speeds: 118 to 184 km/h (Beaufort 12)

Potential impacts of winds: Significant to severe threat to life and property

Luzon:

Polillo Islands, the eastern and central portions of Camarines Norte (Mercedes, Daet, Talisay, Vinzons, Capalonga, Labo, Paracale, Jose Panganiban, San Vicente, San Lorenzo Ruiz, Basud), the eastern portion of Camarines Sur (Sagñay, Tigaon, Goa, Calabanga, Tinambac, Siruma, Lagonoy, Garchitorena, San Jose, Presentacion, Caramoan, Cabusao), Catanduanes, **and the eastern portion of Albay (Rapu-Rapu, Bacacay, City of Tabaco, Malilipot, Malinao, Tiwi)**

##### **TCWS No. 3**

Wind threat: Storm-force winds

Warning lead time: 18 hours

Range of wind speeds: 89 to 117 km/h (Beaufort 10 to 11)

Potential impacts of winds: Moderate to significant threat to life and property

Luzon:

The southern portion of mainland Cagayan (Tuao, Enrile, Solana, Tuguegarao City, Peñablanca, Iguig), Isabela, Quirino, Nueva Vizcaya, Kalinga, the southern portion of Abra (Malibcong, Daguioman, Manabo, Luba, Boliney, Sallapadan, Bucloc, Tubo, Villaviciosa, Licuan-Baay, Pilar,

San Isidro, Bucay), Mountain Province, Ifugao, Benguet, the central and southern portions of Ilocos Sur (City of Candon, Gregorio del Pilar, San Esteban, Banayoyo, Cervantes, Burgos, Santa Lucia, Santiago, Lidlidda, Nagbukel, Suyo, Sigay, Galimuyod, Quirino, San Emilio, Alilem, Sugpon, Tagudin, Santa Cruz, Santa Maria, Narvacan, Salcedo), La Union, Pangasinan, Zambales, Bataan, Tarlac, Pampanga, Nueva Ecija, Bulacan, Aurora, Metro Manila, Cavite, the eastern portion of Batangas (Padre Garcia, Santo Tomas, Lipa City, City of Tanauan, Mataas Na Kahoy, Balete, San Juan, Rosario, Malvar, Talisay, San Nicolas, Laurel), Laguna, Rizal, the rest of Quezon, the rest of Camarines Norte, the rest of Camarines Sur, **the rest of Albay**, Sorsogon, and Ticao and Burias Islands.

**Forecast:**

Nov 09, 2025 02:00 PM - 180 km East Northeast of Infanta, Quezon  
Nov 10, 2025 02:00 AM - Over the coastal waters of Bauang, La Union  
Nov 10, 2025 02:00 PM - 210 km West Southwest of Sinait, Ilocos Sur  
Nov 11, 2025 02:00 AM - 290 km West of Laoag City, Ilocos Norte (OUTSIDE PAR)  
Nov 11, 2025 02:00 PM - 405 km West of Calayan, Cagayan (OUTSIDE PAR)  
Nov 12, 2025 02:00 AM - 455 km West of Basco, Batanes (OUTSIDE PAR)  
Nov 13, 2025 02:00 AM - 390 km West Northwest of Itbayat, Batanes (OUTSIDE PAR)  
Nov 14, 2025 02:00 AM - 480 km North of Itbayat, Batanes (OUTSIDE PAR).

**I. CASUALTIES**

CITY/MUNICIPALITY	CASUALTY		
	Dead	Injured	Missing
0	0	0	0
<b>TOTAL</b>	<b>0</b>	<b>0</b>	<b>0</b>

Source: C/MDRRMO

**II. STRANDED PASSENGERS**

PORTS	STRANDEE					REMARKS
	No. of Persons	LV	BUS	CT/T	VAN	
Legazpi Port	NRS					As of Nov. 8,2025
Pio Duran Port	411	7	1	117	10	
Tabaco Port	NRS					
<b>TOTAL</b>	<b>411</b>	<b>7</b>	<b>1</b>	<b>117</b>	<b>10</b>	

Legend: LV-light vehicle    CT/T-cargo truck/tanker /FC – Flammable Cargo

**II. CLASSES AND WORK STATUS**

STATUS	YES	NO	PRIVATE	PUBLIC	REMARKS
Class Suspension	√		√	√	November 7, 2025
Work Suspension	√		√	√	

**ATDO** – At the discretion of offices

Albay PDRPMC-APSEMO Advisory No. 41 and 43 was issued for the suspension of face-to-face classes at all levels both private and public schools and suspension of work effective, Nov. 8, 2025 for government and private on November 9, 2025.

III. SUMMARY OF EVACUATION

Table A. below represents the submitted reports of evacuation by respective LGUs.

A. Evacuation by LGU November 9, 2025.

CITY/ MUNICIPALITY	Population Affected				Remarks
	Families	Male	Female	Persons	
Tiwi	5,716			19,140	
Malinao	6,256			21,719	
Tabaco City	7,182			21,437	
Malilipot	3,796			13,400	
Bacacay	2,041			6,787	
Sto. Domingo	1,250			4,087	
Legazpi City	4,001			13,287	
Rapu-Rapu	3,257			10,147	
Manito	568				
Daraga	834			2415	
Camalig	5,675			16,370	
Guinobatan	8,232			24,414	
Jovellar	3,199			7,633	
Ligao	1,831			6,005	
Pioduran	1,032			3,423	
Oas	5,136			17,066	
Polangui	6,576			33,379	
Libon	1,466			5,445	
TOTAL	68,048			226,154	

NE – No Evacuation | NRS - No Reports Submitted

IV. CONDITIONS OF CITIES AND MUNICIPALITIES

The table below describes the Impacts of Typhoon Uwan to cities and municipalities on November 9, 2025.

CITY/ MUNICIPALITY	Flooding/Storm Surge	Landslide	Lahar	Roads & Bridges	Telecom	Power	Water Supply
Tiwi	None	None	None	Passable	Normal	No Power Outage	Normal
Malinao	None	None	None	Passable	Normal	No Power Outage	Normal
Tabaco	None	None	None	Passable	Normal	No Power Outage	Normal
Malilipot	None	None	None	NRS	Normal	No Power Outage	Normal
Bacacay	None	None	None	NRS	Normal	No Power Outage	Normal
Sto. Domingo	None	None	None	NRS	Normal	No Power Outage	Normal
Legazpi	None	None	None	Passable	Normal	No Power Outage	Normal
Rapu-Rapu	None	None	None	Passable	Normal	No Power Outage	Normal
Manito	None	None	None	Passable	Normal	No Power Outage	Normal
Daraga	None	None	None	Passable	Normal	No Power Outage	Normal
Camalig	None	None	None	Passable	Normal	No Power Outage	Normal
Guinobatan	None	None	None	Passable	Normal	No Power Outage	Normal
Jovellar	None	None	None	Passable	Normal	No Power Outage	Normal
Ligao	None	None	None	Passable	Normal	No Power Outage	Normal
Pio-Duran	None	None	None	Passable	Normal	No Power Outage	Normal
Oas	None	None	None	Passable	Normal	No Power Outage	Normal

Polangui	None	None	None	Passable	NRS	No Power Outage	NRS
Libon	None	None	None	Passable	NRS	No Power Outage	NRS

ES – Eleme. School | HS – High School | NRS – No Report Submitted | PO –Power Outage | NP- Not Passable | NA-Not Affected | NW-No water |  
Note: Items shaded/marked GREEN represents that the reported condition has returned to normal as reported

V. DAMAGE REPORTS - SUMMARY

A. HOUSES

CITY/ MUNICIPALITY	HOUSES						REMARKS
	Partially Damaged	Cost Php	Totally Damaged	Cost Php	Substantially Damaged	Cost Php	
Tiwi	None		None		None		
Malinao	None		None		None		
Tabaco	None		None		None		
Mallipot	None		None		None		
Bacacay	None		None		None		
Sto. Domingo	None		None		None		
Legazpi	None		None		None		
Rapu Rapu	None		None		None		
Manito	None		None		None		
Daraga	None		None		None		
Camalig	None		None		None		
Guinobatan	None		None		None		
Jovellar	None		None		None		
Ligao	None		None		None		
Pio D	None		None		None		
Oas	None		None		None		
Polangui	None		None		None		
Libon	None		None		None		
TOTAL							

B. AGRICULTURE

DAMAGES ON CROPS				
COMMODITY	AREA [Ha]	FARMERS AFFECTED	ESTIMATED PRODUCTION	ESTIMATED COST (Php)
Rice	None			
Corn	None			
HIGH VALUE CROPS				
TOTAL				
DAMAGES ON FISHERIES				
COMMODITY	AREA [Ha]	FISHERFOLK AFFECTED	ESTIMATED PRODN. LOST (MT)	ESTIMATED COST (Php)
INLAND FISHERIES - Tilapia Fingerlings	None			
Bangus Fingerlings	None			
MARINE FISHERIES -Fishing Banca	None			
FISH CAGES	None			
SEAWEEDS	None			
FISH SANCTUARY/ PEN	None			
FISH CORALS / BAKLAD	None			
FISHPOND	None			
FSMR BOUY MARKERS	None			
TOTAL				

Source: APAO

C. DAMAGES ON LIVESTOCK

DAMAGES ON LIVESTOCK			
COMMODITY	FARMERS AFFECTED	NO. OF HEADS	ESTIMATED COST (Php)
CARABAO	None		
CATTLE	None		
SWINE PIGLET	None		
SWINE/ SOW	None		
GOAT	None		

CHICKEN	None		
DUCK	None		
TURKEY / GEESE	None		
HOUSING [animal pens]	None		
<b>TOTAL</b>			

Source: AVO

D. INFRASTRUCTURE

CITY/ MUNICIPALITY	Infrastructure								TOTAL
	Roads & Bridges	PhP	Foot bridge	PhP	School/Bldgs.	PhP	Others	PhP	
Malinao	None		None		None		None		
Tabaco	None		None		None		None		
Mallipot	None		None		None		None		
Bacacay	None		None		None		None		
Tiwi	None		None		None		None		
Sto. Domingo	None		None		None		None		
Legazpi	None		None		None		None		
Rapu Rapu	None		None		None		None		
Manito	None		None		None		None		
Daraga	None		None		None		None		
Camalig	None		None		None		None		
Gnbatan	None		None		None		None		
Jovellar	None		None		None		None		
Ligao	None		None		None		None		
Pio Duran	None		None		None		None		
Oas	None		None		None		None		
Polangui	None		None		None		None		
Libon	None		None		None		None		
<b>TOTAL</b>									

Source: LGU's | **ES** – Eleme. School | **HS** – High School | **CC** – Community College | **CS** – Central School **NRS** – No Report Submitted

DAMAGES ON TOURISM FACILITIES/INFRASTRUCTURES	
CITY/MUNICIPALITY	TOTAL ESTIMATED COST
None	

VI. IMMEDIATE NEEDS AND RECOMMENDATIONS

- Food and Non-food items
- Hygiene kits
- Transportation equipment for evacuation
- Gasoline for generators of hospitals, ambulances and rescue/transport vehicles

VII. ACTIVITIES UNDERTAKEN

APSEMO

- Maintain EOC on red alert status
- Emergency Operation Center activated 24/7
- Submitted report to RDRMC-OCD 5 as of Nov 9, 2025
- Continuous monitoring of weather update from PAGASA re: Typhoon Uwan
- Coordinated with response teams based on the needs assessment conducted with LGU's.
- Coordinated with PSWDO for the prepositioned relief items for distribution.
- Provided media updates and interviews for public information and instructions.
- Consolidate Situational Reports of LGUs.

#### PSWDO

1. Prepositioned 3,030 sacks of rice for relief distribution.
2. Close coordination with C/MSWDOs for evacuation activities.
3. On-going distribution of NFA rice 100 sacks per LGU.

#### PEO

1. Provided 3 Dump Truck to support evacuation in Pantao, Polangui and Libon
2. Provided 1 Wing Van to PSWDO to transport bags of rice from NFA Tabaco City.

#### PHO

1. Albay PDRRMC convened on November 7, 2025 in preparation for the Typhoon Uwan.
2. Coordinative meeting with the PGA managed hospitals in preparation for the Typhoon Uwan.
3. Prepositioned health emergency commodities in different MHO/ CHO and PGA managed hospitals.
4. Code blue alert raised and deiminated
5. Health emergency operations center activated 24/7
6. HEMS on duty and on standby
7. HEARS field report submitted

#### ALBAY PPO

1. On Standby mobile vehicle for evacuation

#### PHILIPPINE ARMY 49 IB

1. provided 3 units of KM450 trucks deployed in Daraga and Camalig and Guinobatan.

#### PHIL. NAVY

1. Provided 1 rubber boat, 2 km 250 truck, 1 M35 truck and manpower to standby in case of necessity as requested by MDRRMO Libon.

#### TOG 5

1. Standby 1 rubber boat with 9 rescuers, 1 fiver boat w/ 9 rescuers

#### PHIL. COAST GUARD

1. Provided on standby 1 rubber boat w/ 9 rescuers but no mobility

#### BFP

1. On standby 2 rubber boats

#### LGU MALINAO

1. Maintain 24-hour monitoring of areas prone to floods, lahar flows, flash floods, and landslides.
2. River Monitoring BDRRMCs: should closely monitor river conditions and prohibit river crossing in case of river swelling and unsafe conditions.
3. Activated the BDRRMC in all 29 Barangays;
4. Areas that were prone to flood and landslide were advised to take precautionary measures as moderate to occasional heavy rains were expected in the next few days;
5. Fisher folks were prohibited to sail their small boats.
6. Samaritan shelters and other evacuation facilities in the barangay were advised to prepare for possible occupancy if the weather worsened;
7. Monitored continuously the weather bulletin and updates issued by DOST PAGASA.

#### LGU TABACO

1. Informed the CDRRMC Chairperson of the current weather system affecting the area;
2. Disseminated the latest weather advisory from DOST PAGASA via social media platforms and to the Group Chats of the Punong Barangays, BDRRM

3. Coordinators and to the Tabaco CDRRMC members;
4. Conducted Pre-Disaster Risk Assessment;
5. Conducted Operational Period Briefing with NGA and Volunteers;
6. Posted and Disseminated CDRRMC Advisory 25 s. 2025;
7. Posted and Disseminated CDRRMC Advisory 26 s. 2025,
8. Regularly receiving reports/updates from the Barangay DRRM Coordinators;
9. Conducted area monitoring in the Area of Responsibility.

#### LGU LIBON

1. Weather Monitoring for updates from DOST-PAGASA
2. Monitoring of rivers, flood prone, and landslide prone areas
3. Dissemination of early warning through SMS and social media
4. Coordinated with various offices and agencies for disaster reporting purposes
5. Activation of MDRRMO Emergency Quick Response Team on standby for medical, Trauma, and rescue operation
6. Posted timely update on MDRRMO Page
7. Pre-positioning of food and non-food items in selected evacuation center
8. Setting up and managing evacuation centers
9. Conducted MDRRMC Full Council Meeting
10. Conducted Pre-Disaster Risk Assessment with MDRRMC Council and 47 Punong barangay for Typhoon Uwan.
11. Facilitation of pre-emptive in flood prone and landslide prone areas

#### LGU PIODURAN

8. Continuous Monitoring of Weather Update on Typhoon Uwan.
9. Conducted MDRRM Council Meeting.
10. Activated M/BDRRMC Operation Center
11. Issuance of precautionary measures: suspension of classes, Gov't work, Sea Travel, 1. Tourism, local travels.
12. Tree pruning of fully grown trees
13. Preparation/inspection of designated evacuation Center
14. Stand-by Health, Evacuation, Security, Transportation etc.
15. Evacuation of vulnerable population Evacuation of vulnerable population
16. Evacuation of Vulnerable Population Prepositioning of Relief goods
17. Evacuation of patients (Pio Duran Memorial District Hospital)
18. Early harvest of marketable crops Preparation of hot meals for dinner of stranded
19. passengers Continues evacuation until 5:00pm

#### LGU- RAPU RAPU

1. EOC, IMT, 34 BDRRMCs for Tropical Cyclone activated
2. Preparation of Pre-Disaster Risk Assessment (PDRA)
3. Conducted unclogging of canals
4. Monitoring of Tropical Cyclone "UWAN" and forecast on the DOST PAGASA
5. website and FB page.
6. Continuous dissemination of updated Weather Bulletin to BDRRMCs and
7. MDRRMC.
8. Conducted MDRRMC Emergency meeting on Pre-Disaster Risk Assessment
9. (PDRA).
10. Conducted Risk Assessment in their respective AOR.
11. Issuance of MDRRMC Advisory No. 002 for Pre-Emptive Evacuation.
12. Conducted bandillo
13. Distribution of relief goods to IDPs

#### LGU-DARAGA

1. The MDRRMC convened for a PDRA meeting at 9AM on November 7 after DOST-
2. PAGASA warned the General Public of the coming Typhoon Uwan.
3. The MDRRMC released Advisory No. 32-2025, ordering the barangays to re-activate their BDRRMC's and monitor the situation within their jurisdiction and order them to implement a pre-emptive or forced evacuation of vulnerable

4. residents.
5. The MDRRMO distributed the advisories to the barangays.
6. Pre-emptive Evacuation started at 1PM, November 8, 2025.

#### LGU LEGAZPI

1. Activated the Emergency Operations Center
2. Disseminated safety precautions, weather bulletins, and other related information (e.g.) Heavy Rainfall Warnings) through the Legazpi City DRRMO's Facebook Page
3. Monitored Tandem Stations (Dita and San Francisco) and AWS for rainfall events
4. Recorded hourly rainfall volume
5. Continuous monitoring of updates from PAGASA through their website and other social media platforms
6. Monitored CCTV live feed for possible flooding and incidents.
7. Conducted Pre-Disaster Risk Assessment in preparation for Typhoon Uwan.
8. Posting of TCWS signages at conspicuous places around Legazpi City.
9. Issued CDCCRC Advisory No. 063 Series of 2025 regarding early preparedness actions for TC Uwan.
10. Water rationing at Cabagñan Elementary School c/o Legazpi City Fire Station.
11. Coordination with partner agencies regarding updates on early preparedness actions conducted.
12. Tree pruning along Washington Drive headed by DPWH 2D in coordination with DENR, PSO, Task Force Kalinigan, OCENR, CEO, PNP, BFP and ALECO
  - a. Conducted *bandillo* along barangay 31 Centro Baybay c/o Legazpi City Police Station.

#### LGU CAMALIG

1. Monitoring of Tropical Cyclone "UWAN" Tropical Cyclone Bulletin No. 1-2
2. MDRRM-CCAMC Memorandum No. 23-2025 – Raising of **BLUE** Alert Status of Camalig MDRRM CCAMC Operations Center in Connection with Tropical Cyclone "UWAN"
3. Posting of MDRRM-CCAMC Memorandum No.23-2025
4. Dissemination of Notice to the Members of the MDRRM-CCAMC to attend the PDRA Scenario Building Meeting for TC "UWAN"
5. Conduct of PDRA Scenario Building Meeting re TC "UWAN"
6. Released Camalig MDRRM-CCAMC Advisory No. 02-2025 (Suspension of face-to-face Classes in Camalig

Dissemination of Suspension of classes via Social Media Platform

1. Conduct of BDRRM's PDRA Meeting

#### LGU LIGAO

1. The CDRRMO constantly updates the barangays on the weather outlook through group messages and phone calls.
2. As of 5:00 pm, November 8, 2025, the partial Data of Evacuees at the 18 evacuation centers with the total of 307 Families, and 1,000 individuals.

#### LGU-GUINOBATAN

1. Inform the LCE about the weather conditions
2. Activation of EOC AND BDRRM done at 8:00 am
3. Close Coordination with MLGOO / BDRRM/ PDRRMO as to updates of the affected Barangay
4. Conduct of PDRA as of Nov. 7, 2025
5. All goods are prepositioned and in place
6. Continuous monitoring of weather updates.
7. Preemptive evacuation is ongoing.

LGU-JOVELLAR

- 1. Pre-Disaster Risk Assessment (Full Council and Barangay)
- 2. Assistance during pre-emptive evacuation
- 3. Coordination with DSWD ML, BFP, PNP, MLGOO, and AFP
- 4. Monitoring of Rivers and Canals
- 5. Continuous coordination with BDRRMC
- 6. Continuous monitoring of weather conditions via DOST Bagong PAGASA and
- 7. Windy.com

LGU-TIWI

- 1. Conducted Pre Disaster Risk Assessment
- 2. Activation of Barangay/ Municipal Emergency and Disaster Operations Centers
- 3. Early evacuation of all exposed population from HIGH to VERY HIGH RISK of flooding and landslide and those households that could not withstand strong to storm-force winds
- 4. 24-7 weather monitoring using the Automated Weather Station,
- 5. PAGASA weather updates and all other available resources
- 7. Monitoring of flood and landslide prone areas
- 8. Distributed meals to designated evacuation centers

**Released PDRRMC-Advisory**



Provincial Government of Albay  
**ALBAY PROVINCIAL DISASTER RISK REDUCTION AND MANAGEMENT OFFICE**  
ALBAY PUBLIC SAFETY AND EMERGENCY MANAGEMENT OFFICE  
Provincial Disaster Operation Center

**PDRRMC-APSEMO ADVISORY- 2025-43**

**SUSPENSION OF WORK IN PRIVATE OFFICES/ESTABLISHMENTS**  
November 8, 2025  
3:00 PM

Based on DOST-PAGASA Tropical Cyclone Bulletin No. 4 issued November 8, 2025, 11:00 AM, the center of Typhoon UWAN was estimated based on all available data at 680 km East of Borongan City, Eastern Samar or 760 km East of Catarman, Northern Samar (12.6 °N, 131.6 °E ), with maximum sustained winds of 140 km/h near the center, gustiness of up to 170 km/h. The storm is moving Westward at 35 km/h. Albay is now placed under TCWS No. 2.

In view of these threats and that the province may be directly affected by the storm, the PDRRMC-APSEMO hereby issues the following for disaster avoidance and public safety:

**EARLY DISMISSAL OF WORK FOR PRIVATE OFFICES AND ESTABLISHMENTS**

Early dismissal of work in private offices/establishments this afternoon.

**SUSPENSION OF WORK FOR PRIVATE OFFICES AND ESTABLISHMENTS**

Work in private offices/establishments except for those that are crucial in the delivery of medical emergencies are hereby suspended effective tomorrow, November 9, 2025 until lifted.


All are directed to cooperate and stay on heightened alert, coordinate closely, and mobilize resources as needed and standby for official updates and further advisories from PAGASA and local authorities.

For strict compliance.


  
**NOEL E. ROSAL**  
Governor



DOCUMENTATION




- Emergency Operation Center activated 24/7
- Continuous monitoring of weather update from PAGASA re: Typhoon Uwan
- Coordinated with response teams based on the needs assessment conducted with LGU's



Consolidate Situational Reports of LG



Distribution of NFA rice 100 sacks per LGU (18 LGUs) by PSWDO (on-going distribution)





Continuous monitoring of weather update from PAGASA re: Typhoon Uwan

**AUTHENTICATION**

Prepared by:

**OPERATIONS DIVISION**

Recommending Approval:

  
**RODERICK P. MENDOZA**  
OIC - APSEMO

FN: D/docu/apsemo/reports/24/TYPHOONUWAN